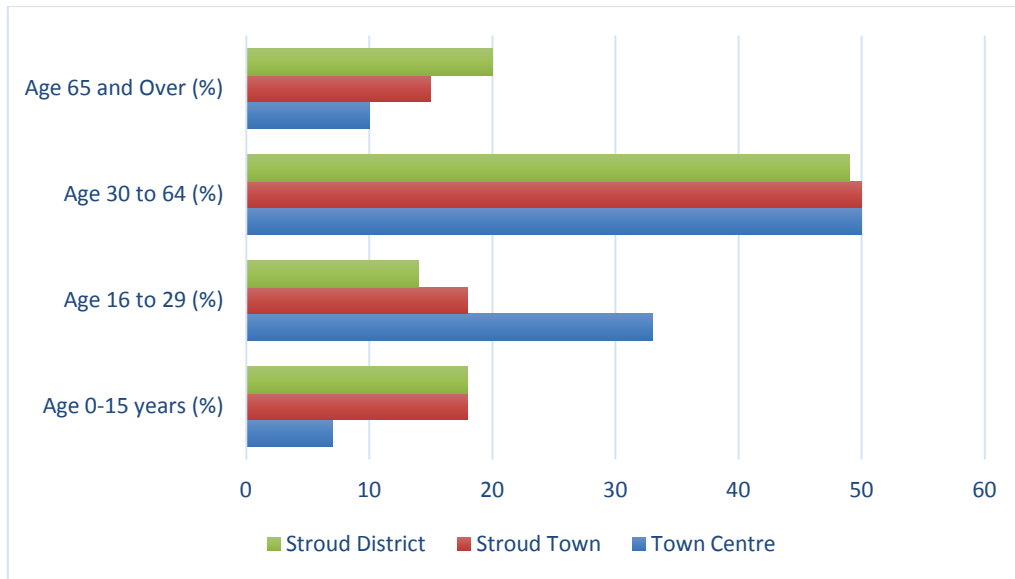


What the 2011 Census tells us about Stroud Town Centre
(and how it compares to the Stroud Town Council [parish] area and the Stroud District Council area)

Table 1	Population breakdown by Age	Page 2
Table 2	Population breakdown by Gender	Page 3
Table 3	Household Composition	Page 4
Table 4	Dwelling Type	Page 5
Table 5	Number of rooms in household spaces with at least one usual resident	Pages 6 - 7
Table 6	Number of bedrooms in household spaces with at least one usual resident	Pages 8 - 9
Table 7	Economic Activity	Page 10
Table 8	Car and Van Availability	Page 11
Table 9	Qualifications	Page 12
Table 10	Journeys to Work	Page 13
Table 11	Tenure	Page 14
Table 12	Health	Page 15
Table 13	Workplace Population	Page 16
Notes		Page 17

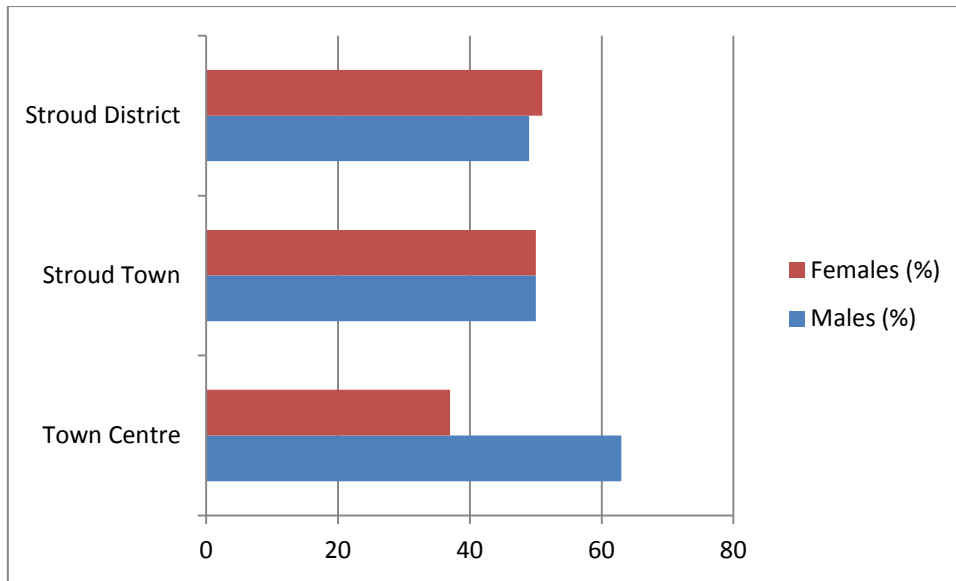
Table 1 Population breakdown by Age (2011 Census)



Population breakdown by Age	Town Centre	Stroud Town	Stroud District
Age 0-15 years (%)	7	18	18
Age 16 to 29 (%)	33	18	14
Age 30 to 64 (%)	50	50	49
Age 65 and Over (%)	10	15	20
All Usual Residents	427	11,093	112,779

Town Centre Numbers	
Age 0-15 years	30
Age 16 to 29	140
Age 30 to 64	214
Age 65 and Over	43
All	427

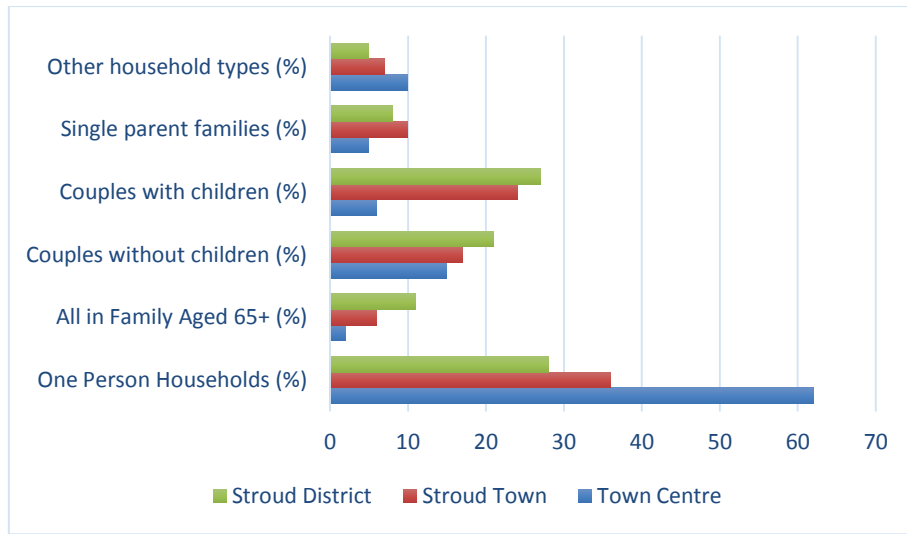
Table 2 Population breakdown by Gender (2011 Census)



Population breakdown by Gender	Town Centre	Stroud Town	Stroud District
Males (%)	63	50	49
Females (%)	37	50	51

Town Centre Numbers	
Males	269
Females	158
All Usual Residents	427

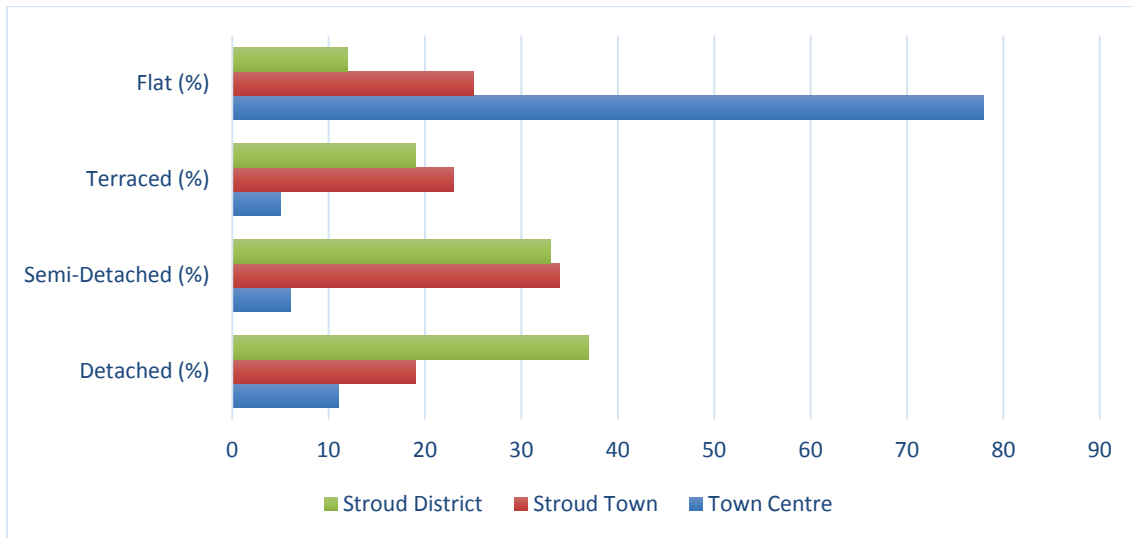
Table 3 Household Composition (2011 Census)



Household Composition	Town Centre	Stroud Town	Stroud District
One Person Households (%)	62	36	28
All in Family Aged 65+ (%)	2	6	11
Couples without children (%)	15	17	21
Couples with children (%)	6	24	27
Single parent families (%)	5	10	8
Other household types (%)	10	7	5

Town Centre Numbers	
One Person Households	153
All in Family Aged 65+	5
Couples without children	37
Couples with children	15
Single parent families	12
Other household types	25
All Households	247

Table 4 Dwelling Types (2011 Census)

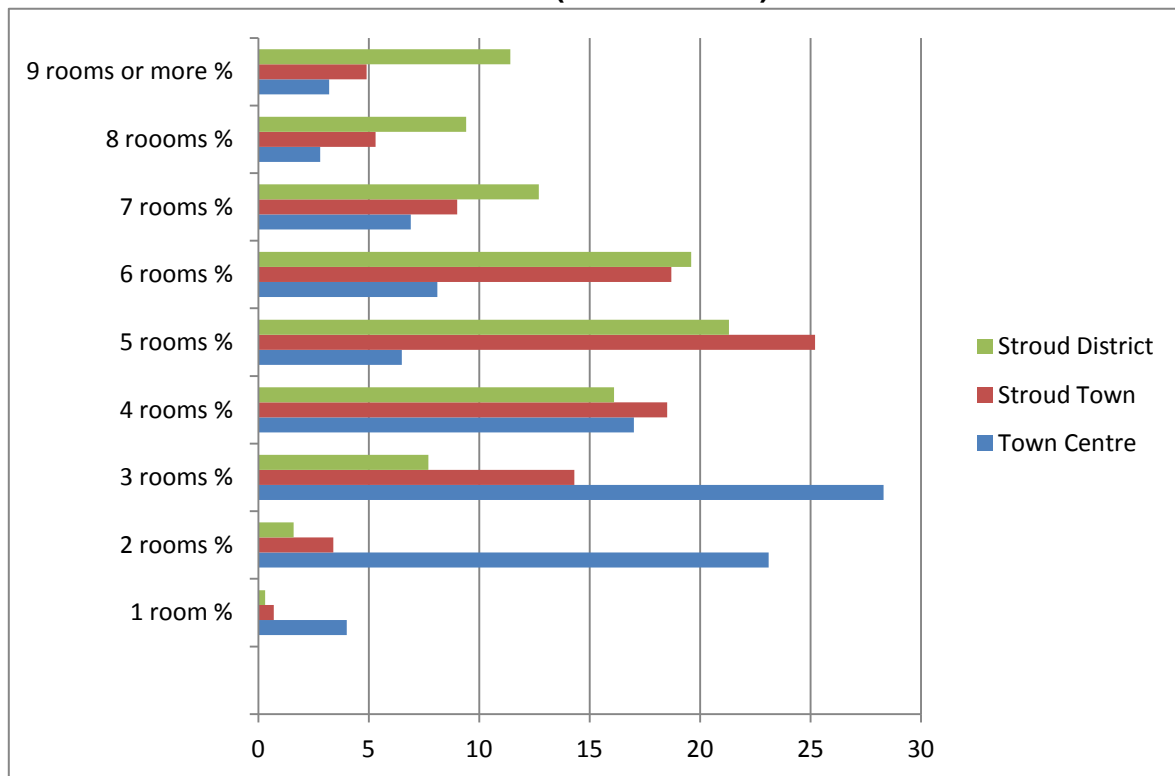


Dwelling Types	Town Centre	Stroud Town	Stroud District
Detached (%)	11	19	37
Semi-Detached (%)	6	34	33
Terraced (%)	5	23	19
Flat (%)	78	25	12

Town Centre Numbers	
Detached	33
Semi-Detached	19
Terraced	14
Flat	231
All	297

Note: At the date of the Census 2011 there were a total of 297 dwellings, whilst the number of "households with usual residents" was 247. The difference of 50 represents addresses with no "usual residents" on Census night. These include vacant properties, second homes, short-term residents, visitors who were present on Census night, or a combination of short-term residents and visitors.

Table 5 Number of Rooms in Household Spaces with at least one usual resident (2011 Census)



Number of Rooms in households with at least one usual resident	Town Centre	Stroud Town	Stroud District
1 room %	4.0	0.7	0.3
2 rooms %	23.1	3.4	1.6
3 rooms %	28.3	14.3	7.7
4 rooms %	17.0	18.5	16.1
5 rooms %	6.5	25.2	21.3
6 rooms %	8.1	18.7	19.6
7 rooms %	6.9	9.0	12.7
8 rooms %	2.8	5.3	9.4
9 rooms or more %	3.2	4.9	11.4
Town Centre - Number of Rooms in households with at least one usual resident			
1 room	10		
2 rooms	57		
3 rooms	70		
4 rooms	42		
5 rooms	16		
6 rooms	20		
7 rooms	17		
8 rooms	7		
9 rooms or more	8		
Total	247		

Note: This is the number of rooms in a household's accommodation. The definition of a room does not include bathrooms, toilets, halls or landings, or rooms that can only be used for storage.

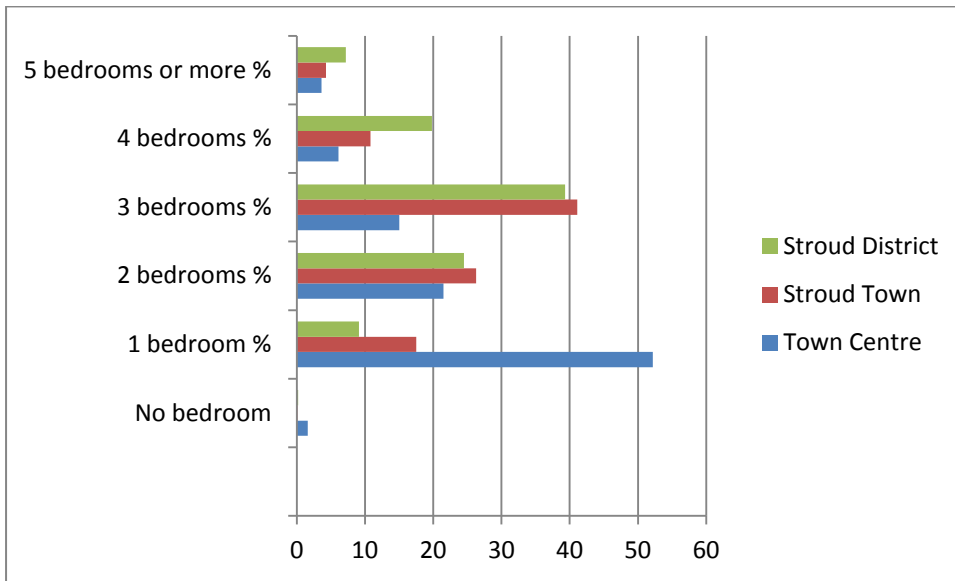
All other rooms, for example, kitchens, living rooms, bedrooms, utility rooms, studies and conservatories are counted.

If two rooms have been converted into one they are counted as one room.

Rooms shared between a number of households, for example a shared kitchen, are not counted.

The number of rooms is not available for household spaces with no usual residents.

Table 6 Number of Bedrooms in Household Spaces with at least one usual resident (2011 Census)



Number of Bedrooms in dwellings with at least one usual resident	Town Centre	Stroud Town	Stroud District
No bedroom	1.6	0.1	0.2
1 bedroom %	52.2	17.5	9.1
2 bedrooms %	21.5	26.3	24.5
3 bedrooms %	15.0	41.1	39.3
4 bedrooms %	6.1	10.8	19.8
5 bedrooms or more %	3.6	4.3	7.2

Town Centre - Numbers of Bedrooms in dwellings with at least one usual resident	
No bedroom	4
1 bedroom	129
2 bedrooms	53
3 bedrooms	37
4 bedrooms	15
5 bedrooms or more	9
Total	247

Note

This is the number of bedrooms in a household's accommodation.

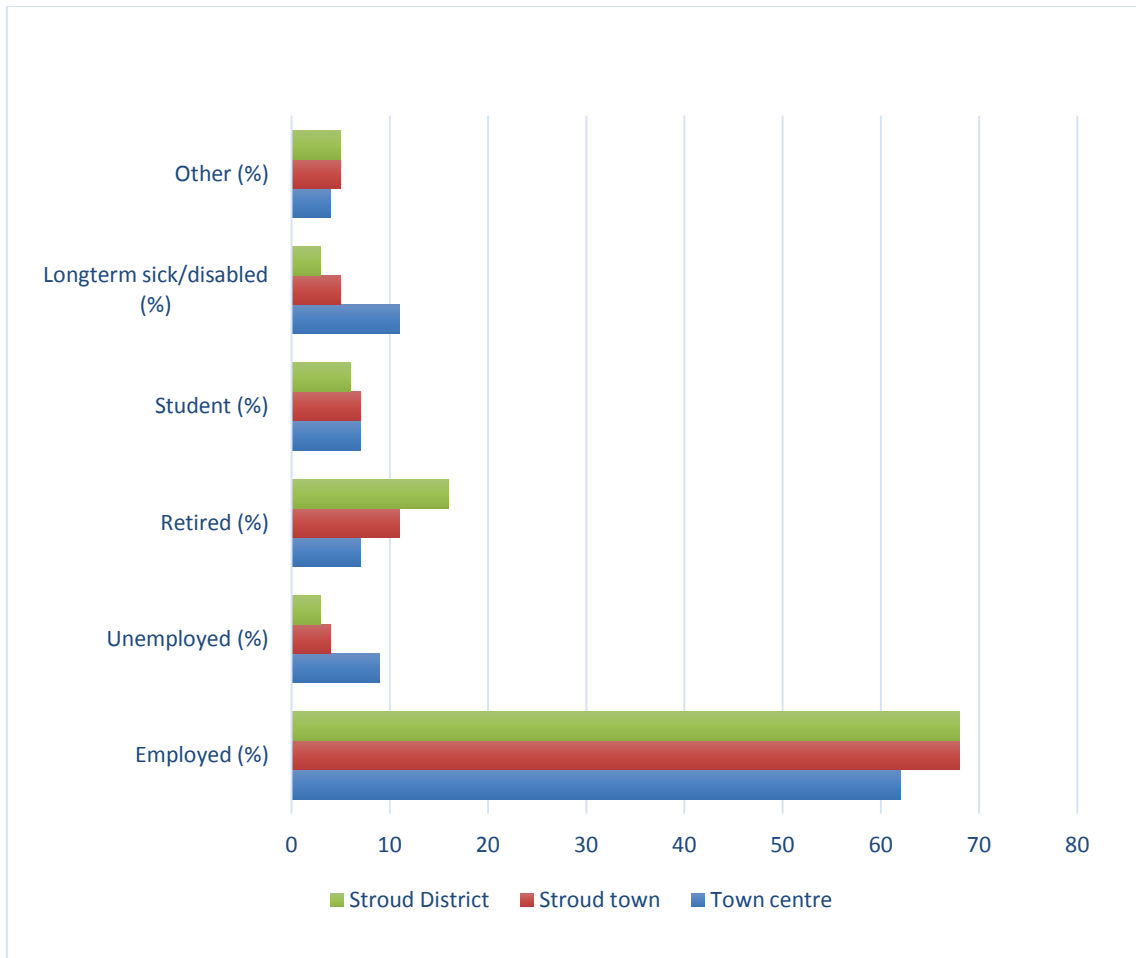
A bedroom is defined as any room that was intended to be used as a bedroom when the property was built, or any room that has been permanently converted for use as a bedroom.

It also includes all rooms intended for use as a bedroom even if not being used as a bedroom at the time of the Census.

Bedsits and studio flats are counted as having one bedroom.

The number of bedrooms is not available for household spaces with no usual residents.

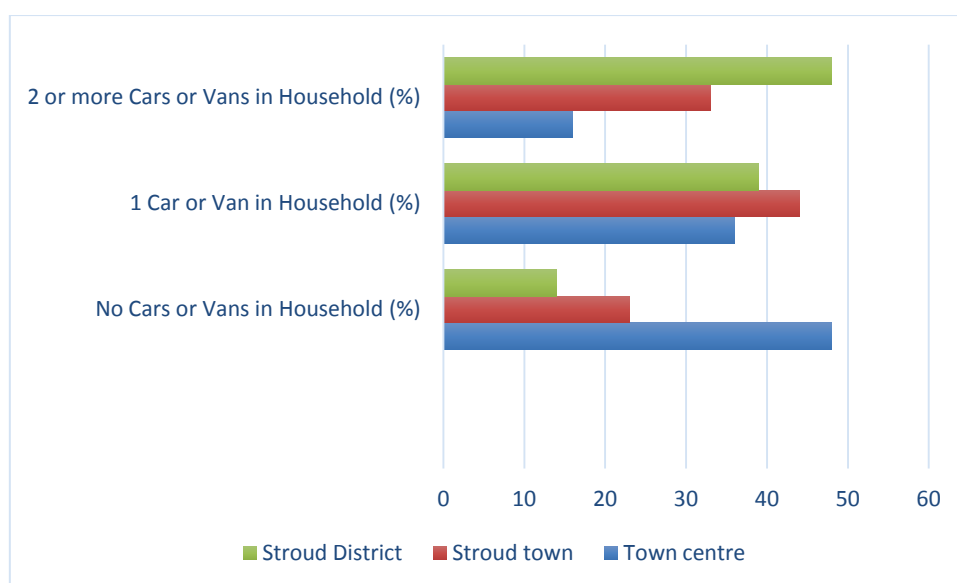
Table 7 Economic Activity (2011 Census)



Economic Activity	Town Centre	Stroud Town	Stroud District
Employed (%)	62	68	68
Unemployed (%)	9	4	3
Retired (%)	7	11	16
Student (%)	7	7	6
Long term sick/disabled (%)	11	5	3
Other (%)	4	5	5

Town Centre Numbers	
Employed	237
Unemployed	34
Retired	27
Student	27
Long term sick/disabled	42
Other	15
All Aged 16 to 74 Years	382

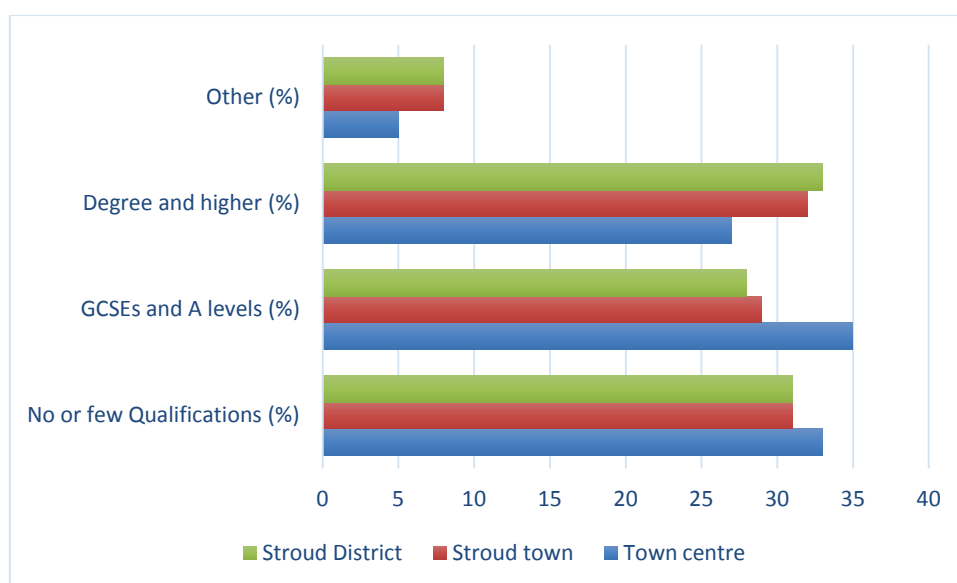
Table 8 Car and Van Availability (2011 Census)



Car or Van Availability	Town Centre	Stroud Town	Stroud District
No Cars or Vans in Household (%)	48	23	14
1 Car or Van in Household (%)	36	44	39
2 or more Cars or Vans in Household (%)	16	33	48
All Households	247	4,967	47,794

Town Centre Numbers	
Households with no car or van	119
Households with one car or van	88
Households with two or more cars or vans	40
All Households	247

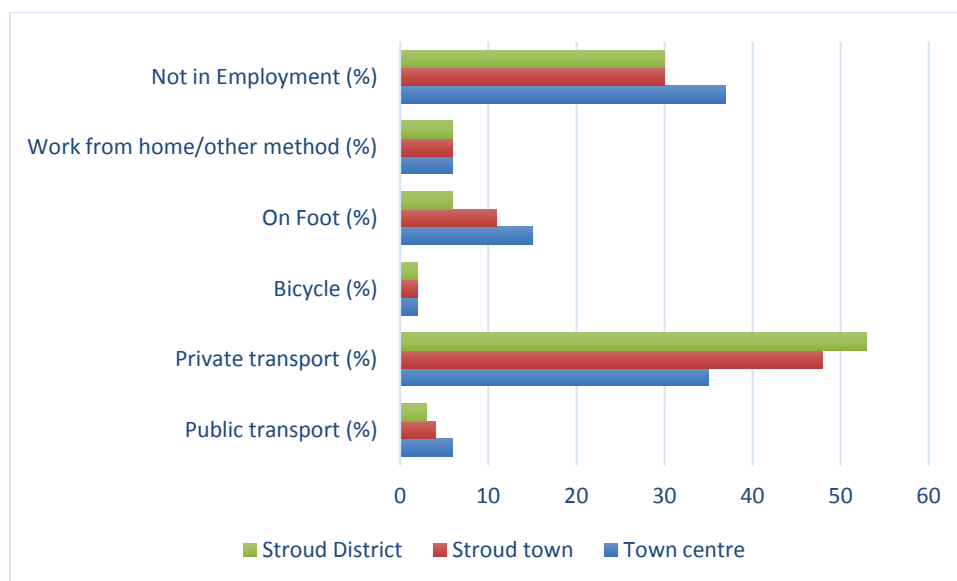
Table 9 Qualifications (2011 Census)



Qualifications	Town Centre	Stroud Town	Stroud District
No or few Qualifications (%)	33	31	31
GCSEs and A levels (%)	35	29	28
Degree and higher (%)	27	32	33
Other (%)	5	8	8
All Usual Residents Aged 16 and Over	399	9,113	92,251

Town Centre Numbers	
No or few Qualifications	132
GCSEs and A levels	140
Degree and higher	108
Other	20
All Usual Residents Aged 16 and Over	399

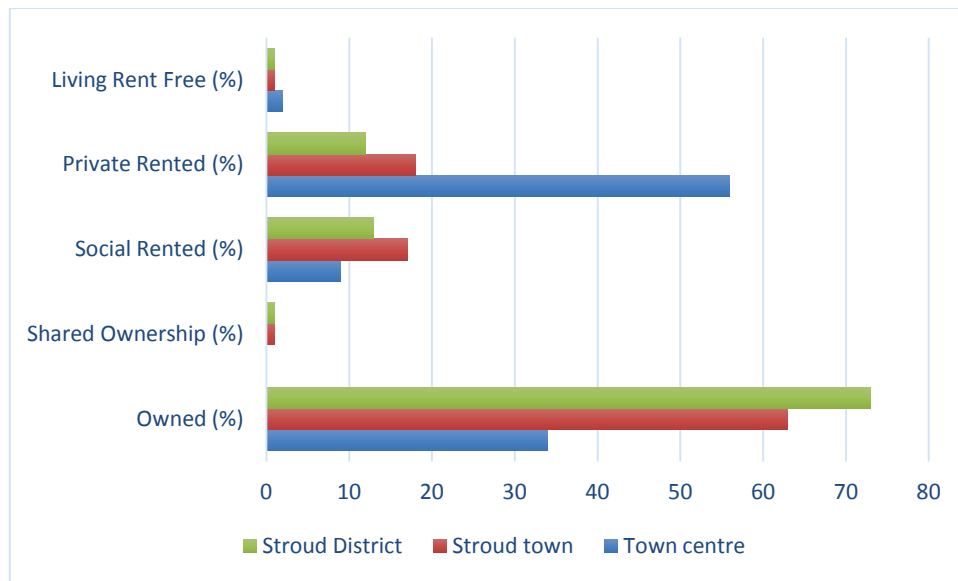
Table 10 Journeys to Work (2011 Census)



Journeys to Work	Town Centre	Stroud Town	Stroud District
Public transport (%)	6	4	3
Private transport (%)	35	48	53
Bicycle (%)	2	2	2
On Foot (%)	15	11	6
Work from home/other method (%)	6	6	6
Not in Employment (%)	37	30	30
All Usual Residents Aged 16 to 74	382	8,309	81,955

Town Centre Numbers	
Public transport	23
Private transport	132
Bicycle	8
On Foot	56
Work from home/other method	22
Not in Employment	141
All Usual Residents Aged 16 to 74	382

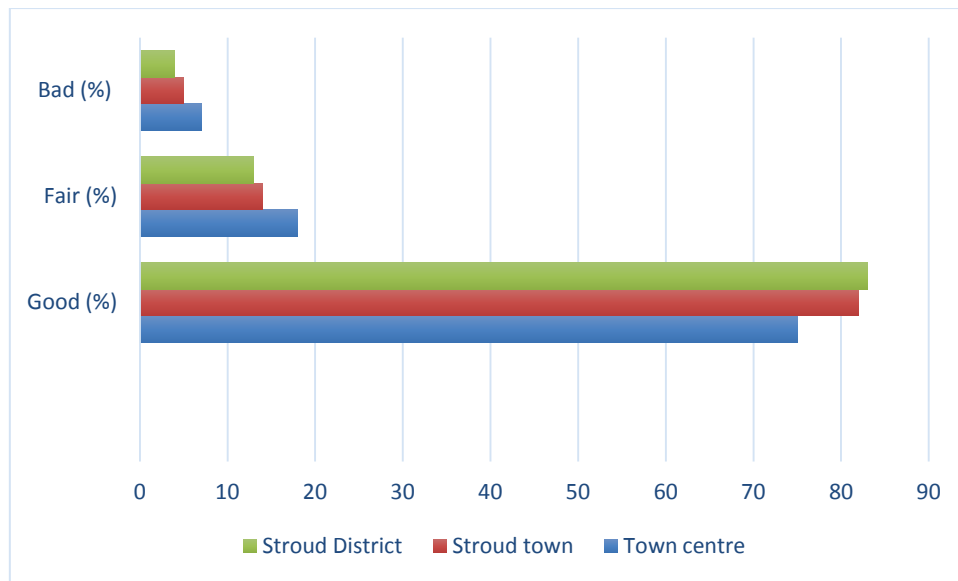
Table 11 Tenure (2011 Census)



Tenure	Town Centre	Stroud Town	Stroud District
Owned (%)	34	63	73
Shared Ownership (%)	0	1	1
Social Rented (%)	9	17	13
Private Rented (%)	56	18	12
Living Rent Free (%)	2	1	1
All Households	247	4,967	47,794

Town Centre Numbers	
Owned	84
Shared Ownership	0
Social Rented	22
Private Rented	136
Living Rent Free	5
All Households	247

Table 12 Health (2011 Census)



Health	Town Centre	Stroud Town	Stroud District
Good (%)	75	82	83
Fair (%)	18	14	13
Bad (%)	7	5	4
All Usual Residents	427	11,093	112,779

Town Centre Numbers	
Good	320
Fair	77
Bad	30
All Usual Residents	427

Table 13 Workplace Population (2011 Census)

Workplace Population	Town Centre	Stroud Town	Stroud District
	1,971	7,631	50,092

Workplace population is an estimate of the population working in an area. It includes usual residents aged 16 to 74 whose usual place of work is in the area. People who work mainly at or from home or do not have a fixed place of work are included in their area of their usual residence. The following population groups are excluded from the workplace population of an area:

Those living in England and Wales but working in Scotland, Northern Ireland, outside the UK or on offshore installations,

Those with a place of work in England and Wales but who are not usually resident in England and Wales, and

Short-term residents

Notes

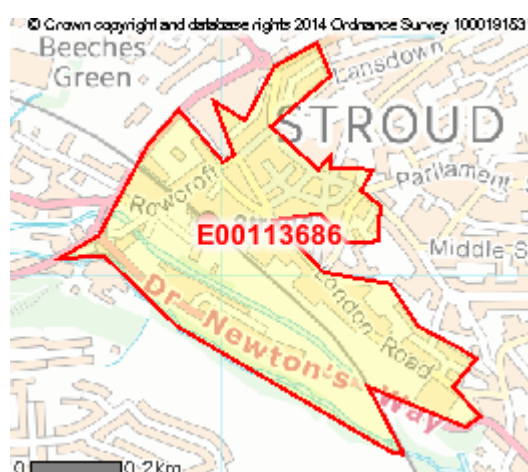
Various **2011 Census statistics** have been extracted from the Office for National Statistics (ONS) site: <http://neighbourhood.statistics.gov.uk/dissemination/>

On all data extracts, the ONS makes the following statement:

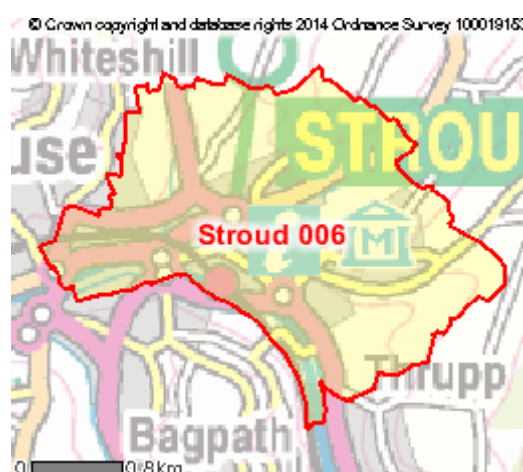
This material is Crown Copyright. You may re-use this information (not including logos) free of charge in any format or medium, under the terms of the Open Government Licence. To view this licence, visit www.nationalarchives.gov.uk/doc/open-government-licence Information Policy Team, The National Archives, Kew, London TW9 4DU, or email: psi@nationalarchives.gsi.gov.uk. When reproducing this material, the source should be acknowledged.

Using the **postcode GL5 3DX** in the above link (flat overlooking Sub Rooms), data for the following two areas were compared with **Stroud District**.

Town Centre (Output Area)



Stroud Town (Middle Layer Super Output Area)



Whilst the Town Centre boundary doesn't exactly match "Shaping the Heart of Stroud", it is deemed a reasonable proxy for comparison.

Census datasets are offered as **Key Statistics** and Quick Statistics. Key statistics contain data as both counts and percentages.

We sought Housing Benefit and Free School Meals information as **poverty indicators**. Housing Benefit information is available but not in the Census datasets. It is only captured at the local authority level and therefore we don't have the means to "zoom in" and compare the Town Centre situation.