













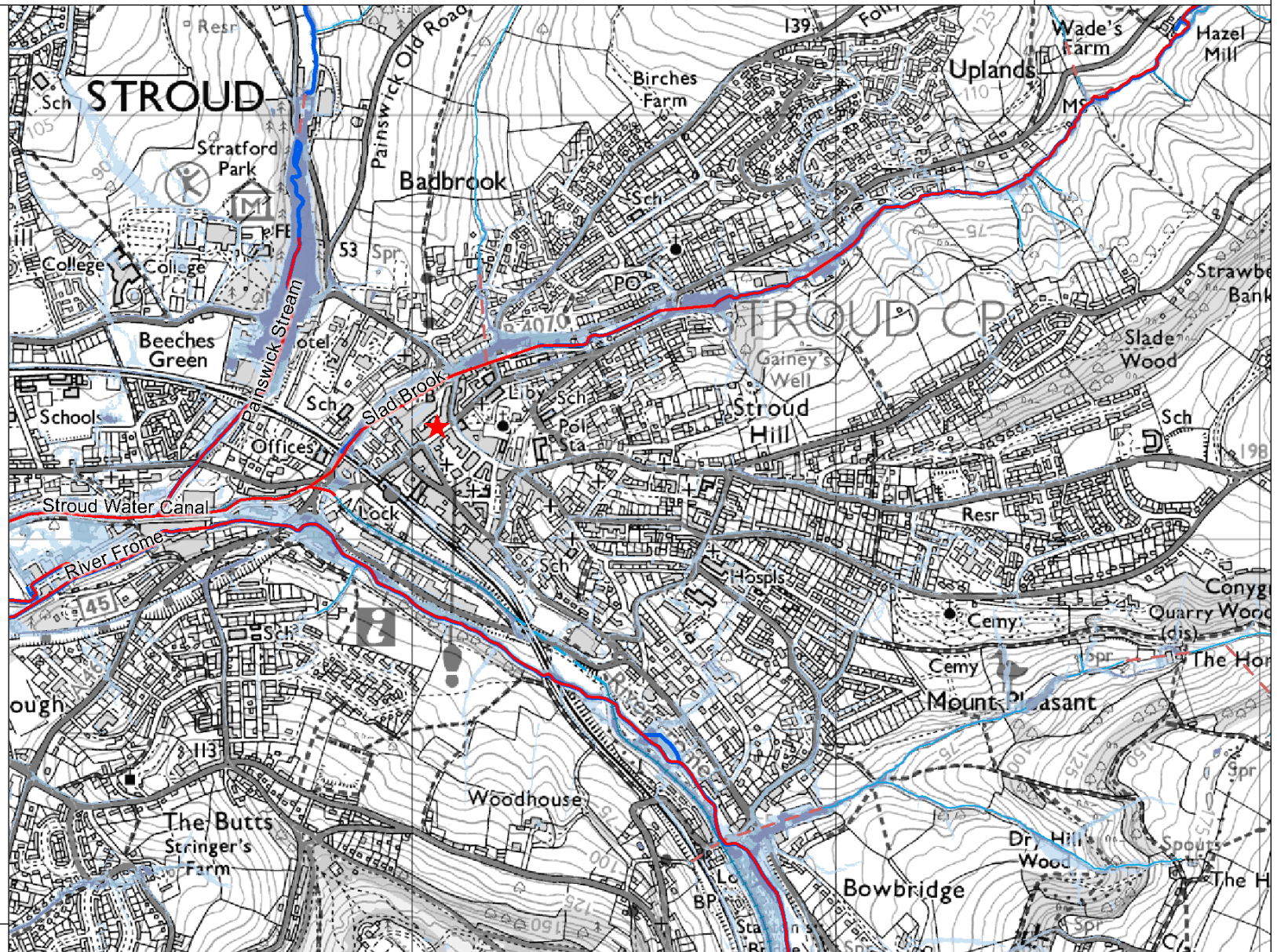


Surface Water Flood Map - Stroud Town Council NDP



Legend

-  Sealed Main Rivers
- Detailed River Network**
-  Primary River
-  Secondary River
-  Tertiary River
-  Lake / Reservoir
-  Canal
-  Culvert
-  Canal Tunnel
-  Underground River (inferred)
-  Underground River (local knowledge)
-  Underground River (Potential Sewer)
-  uFMfSW (2013) - 1 in 30 chance rain
-  uFMfSW (2013) - 1 in 100 chance rain
-  uFMfSW (2013) - 1 in 1000 chance rain



0 130 260 390 m.



© Environment Agency copyright and / or database rights 2014. All rights reserved. © Crown Copyright and database right 2014. Ordnance Survey licence number 100024198.